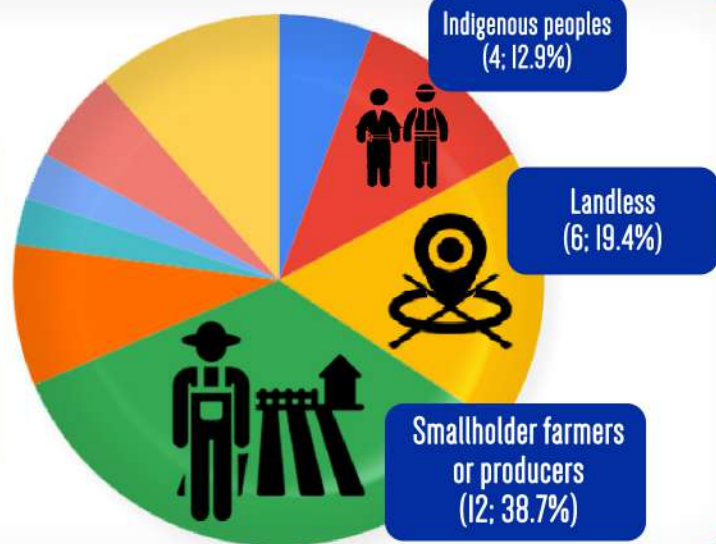


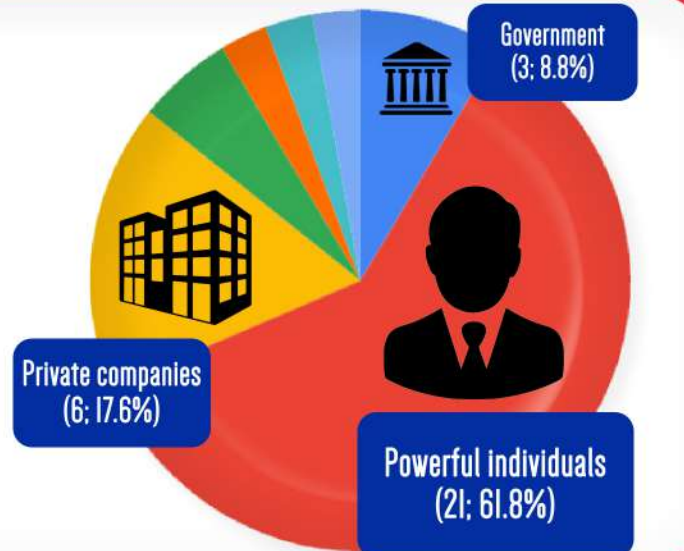
# Stakeholders in Land Conflict

## Affected communities



- Others**
- No data/ unspecified (5)
  - Tenants (3)
  - Forest users dwellers (2)
  - Unspecified (2)
  - Worker (1)
  - Tribal Mro Community (1)

## Adversarial claimants



- Others**
- Other smallholder farmers (2)
  - Worker (1)
  - Unspecified (1)

# 2020 Land and Resource Conflicts in Bangladesh

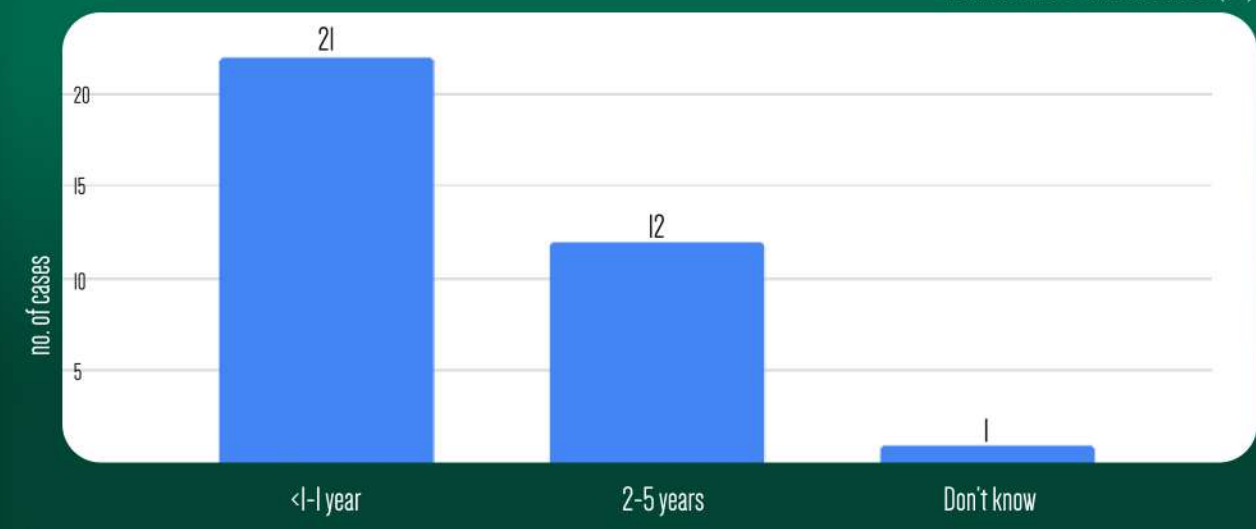


## Country summary

**Bangladesh**  
 Total number of cases **34**  
 hectares affected **10,605**  
 households affected **222**

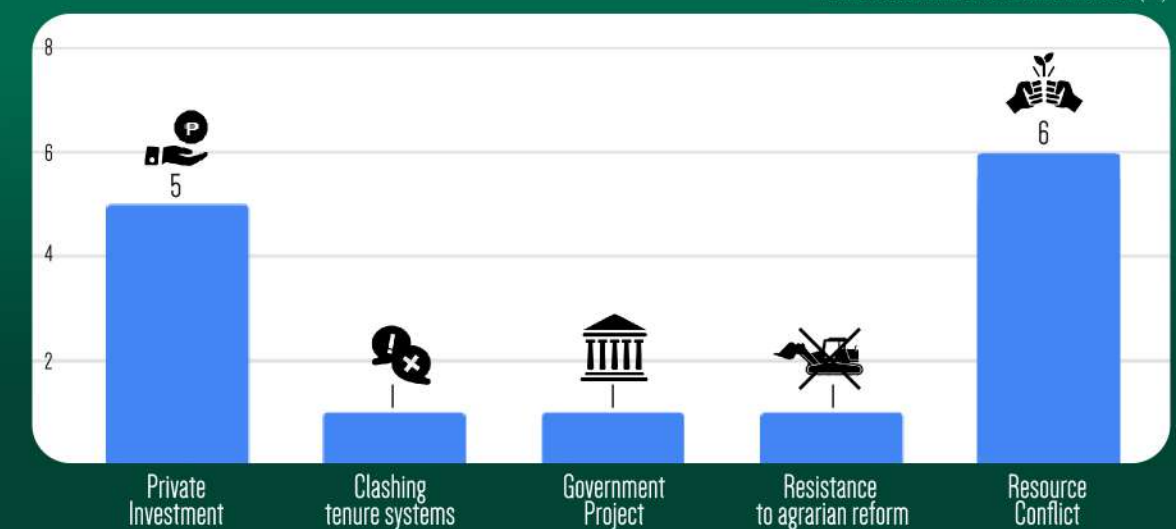
## How long have these conflicts been going on?

from total no. of cases recorded (34)



## What are the sources of conflict?

from cases with available information (14)



**Disclaimer:**  
 The views in the land conflict monitoring reports do not necessarily reflect the views of ILC or UNDP BH+R Asia



## Individual victims by gender


**68** male individuals
 
**10** female individuals

Don't  
  
 Know  
**2** individuals with unreported  
 or unknown gender

## Individual violence experienced by victims

  
**30** destroyed  
 property

  
**1** sexually  
 assaulted  
 (female)

  
**49** threatened

  
**39** injured

  
**1** criminalized

## Households affected by ecological violence

\*from incidents where number of households affected is known or accounted for



**One incident of**  
 Deforestation / Destruction of biodiversity

## Households affected by community violence

\*from incidents where number of households affected is known or accounted for



**170**  
 Forcible entry/  
 lack of or faulty FPIC



**197**  
 Threat of displacement



**Data sources:**  
 (In order)

All sources were gathered from Mainstream Media (print, online, radio)

**Disclaimer:**  
 The views in the land conflict monitoring  
 reports do not necessarily reflect the views of  
 ILG or UNDP BH+R Asia